TAX

ASSESSMENT MAP

OF THE

BOROUGH OF LAWNSIDE

IN THE

COUNTY OF CAMDEN

NEW JERSEY

REMINGTON & VERNICK ENGINEERS
232 KINGS HIGHWAY EAST, HADDONFIELD, NJ 08033
(856) 795-9595, FAX (856) 795-1882, WEB SITE ADDRESS: WWW.RVE.COM
Certificate of Authorization: 24 GA 28003300
~ENGINEERING EXCELLENCE~

2022

BLOCK NUMBER CONVERSION

OLD BLOCK	NEW BLOCK
1	101
2	104
3	105
4	106
5	103
6	102
7	106
8	106
8A	101
9	101
10	101
12	101
13	101
14	101
15	101
15A	101
17	1205
18	201
18A	201
19	301,401
19A	204
19B	301
19C	203
19D	204
19F	1206
19G	202
19H	201,301
19J	302
19K	304
19L	301
19M	206,207
21	1206
22	1212
23	205
24	206
25	1213
26	1214
27	207
28	402
29	402
30	1215
31	1215
32	1214
33	1213
34	1212
35	1206
36	1203
36A	1204

OLD BLOCK	NEW BLOCK
37	1207
38	1207,1211
39	1210
39A	1211
40	1208
41	1202
42	1201
43	1209
44	1219
44A	1218
45	1217
45A	1218
46	402
46A	1002
46B	1003
47	404
47A	1003
48	403
49	401,402
50	501
50A	502
50B	402
50C	401
51	503
52	502
53	504
54	505
55	512
56	506,510
57	506,510
58	506
59	405,502,701
60	507
61	509
62	510
63	510
63A	510
64	511
65	601
65A	605
66	602
66A	602
66B	602
67	604
68	603
69	603
70	701

OLD BLOCK	NEW BLOCK
71	702
72	801
72.01	801.01
72.02	801.02
72.03	801.03
73	802,804
73A	803
74	804
75	804
76	805
78	805,904
78A	905
79	902,903
79A	901
80	1006
805	805.01
805	805.02
805	805.03
805	805.04
81	1007
82	1008
82A	1009
82B	1104
82C	1103
83	1004
84	1004
85	1004
86	1005
87	405,1003
87A	1001
87B	1216
88	1101
89	1102
90	1107
91	1103
92	1106
93	1105
94	1401
904	904.01
904	904.02
904	904.03
95	1303
95A	1301
95B	1304
98	1304

SHEET NUMBER CONVERSION

OLD SHEET	NEW SHEET
1	1,12
2	2,3,4,12
2A	2
3	12
4	4,4.01,10
5	4,4.01,5
6	6
7	7
8	8,9
9	8,9
10	10,4.01,12
11	10,11
12	14
13	13

"THIS TAX MAP PLATE HAS BEEN DIGITALLY DRAWN USING COMPUTER-AIDED DRAFTING/DESIGN (CADD) & COORDINATE GEOMETRY (COGO). IT IS BASED ON THE ORIGINAL DIGITALLY DRAWN TAX MAP PLATE BEARING THE OFFICIAL NEW JERSEY DIVISION TAXATION APPROVAL STAMP WITH APPROVAL DATE 09-23-2011 SERIAL NUMBER 974 AND SIGNATURES OF SIGNERS' THOMAS J. REILLY, CHIEF, LOCAL PROPERTY, FIELD ASSISTANCE. SUE DAWSON, SUPERVISING FIELD REPRESENTATIVE. THIS TAX MAP PLATE HAS BEEN DIGITALLY UPDATED TO REFLECT CURRENT CONDITIONS. THE ORIGINAL DIGITALLY DRAWN TAX MAP PLATE WITH THE OFFICIAL APPROVAL STAMP IS ON FILE WITH REMINGTON & VERNICK ENGINEERS."

TAX MAP
BOROUGH OF LAWNSIDE
CAMDEN COUNTY NEW JERSEY

SCALE: NO SCALE DATE: 7-2-2010

CHARLES E. ADAMSON NJ PROFESSIONAL LAND SURVEYOR LIC. NO. 42627

24 GA 28003800

REMINGTON & VERNICK ENGINEERS
232 KINGS HIGHWAY EAST HADDONFIELD, NJ 08033
(856) 795-9595, FAX (856) 795-1882
WEB SITE ADDRESS: WWW.RVE.COM

TO SHOW CONDITIONS AS OF 12-20-2021

INDEX

KEY MAP

REVISIONS		
12-31-2010	CHARLES E. ADAMSON	42627
12-31-2012	CHARLES E. ADAMSON	42627
12-31-2013	CHARLES E. ADAMSON	42627
12-31-2014	CHARLES E. ADAMSON	42627
12-1-2015	CHARLES E. ADAMSON	42627
12-31-2016	CHARLES E. ADAMSON	42627
12-31-2017	CHARLES E. ADAMSON	42627
12-31-2018	CHARLES E. ADAMSON	42627
10-31-2019	CHARLES E. ADAMSON	42627
12-31-2019	CHARLES E. ADAMSON	42627
12-20-2021	CHARLES E. ADAMSON	42627

NOTES:
1. "THE AREAS, BOUNDARIES AND DIMENSIONS, SHOWN ON THIS TAX MAP, ARE DERIVED FROM (GROUND SURVEYS, AERIAL SURVEYS, AND RECORDED PLANS, MAPS, DEEDS AND WILLS, AND ARE TO BE USED FOR ASSESSMENT PURPOSES ONLY."
2. THIS TAX MAP SUPERSEDES THE TAX MAP APPROVED, APRIL 20, 1999, UNDER SERIAL NUMBER 794.
3. AREA OF THE BOROUGH OF LAWNSIDE, 906.8 ACRES +/- OR 1.42 SQUARE MILES +/-.

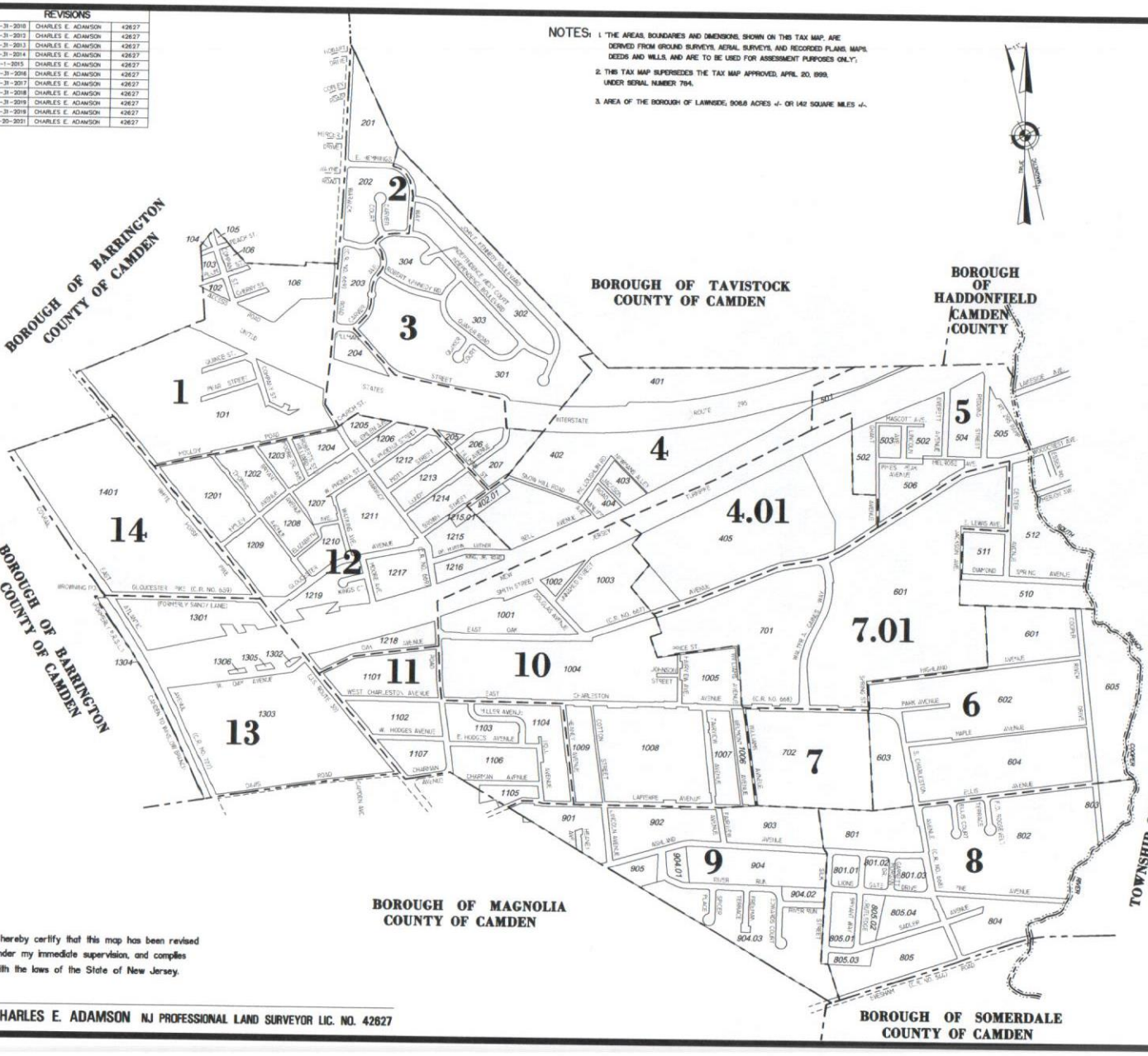

LEGEND

KEY MAP

10	PLATE NUMBER
107	BLOCK NUMBER
BLOCK LIMIT	ARTIFICIAL-BLOCK-LIMIT-LINE
MATCH LINE	MATCH LINE
	PLATE DELINEATION LINE
	KEY MAP DELINEATION LINE
	MUNICIPAL BOUNDARY LINE
	WATERWAY LINES
	ASSESSMENT LINE
	TIDELANDS LINE
W.L.A.	WETLAND AREA - W.L.A.
U.L.A.	UPLAND AREA - U.L.A.
F.H.A.	FLOOD HAZARD AREA - F.H.A.
PIERHEAD LINE	PIERHEAD OR BULKHEAD LINE
BULKHEAD LINE	PIERHEAD OR BULKHEAD LINE (BLOCK LIMIT LINE)

DETAIL SHEET

1.01	NEW BLOCK NUMBERS
5	NEW LOT NUMBERS
G-108	OLD BLOCK NUMBERS
6	OLD LOT NUMBERS
BLOCK LIMIT	ARTIFICIAL-BLOCK-LIMIT-LINE
	LOT-LINE
	OLD LOT LINE (PROPERTY LINE)
	WATERWAY LINES
	ASSESSMENT LINE
	TIDELANDS LINE
W.L.A.	WETLAND AREA - W.L.A.
U.L.A.	UPLAND AREA - U.L.A.
F.H.A.	FLOOD HAZARD AREA - F.H.A.
PIERHEAD LINE	PIERHEAD OR BULKHEAD LINE
BULKHEAD LINE	PIERHEAD OR BULKHEAD LINE (BLOCK LIMIT LINE)

"THIS TAX MAP PLATE HAS BEEN DIGITALLY DRAWN USING COMPUTER-AIDED DRAFTING/DESIGN (CADD) & COORDINATE GEOMETRY (COGO). IT IS BASED ON THE ORIGINAL DIGITALLY DRAWN TAX MAP PLATE BEARING THE OFFICIAL NEW JERSEY DIVISION TAXATION APPROVAL STAMP WITH APPROVAL DATE 09-23-2011 SERIAL NUMBER 974 AND SIGNATURES OF SIGNERS: THOMAS J. REILLY, CHIEF, LOCAL PROPERTY, FIELD ASSISTANCE, SUE DAWSON, SUPERVISING FIELD REPRESENTATIVE. THIS TAX MAP PLATE HAS BEEN DIGITALLY UPDATED TO REFLECT CURRENT CONDITIONS. THE ORIGINAL DIGITALLY DRAWN TAX MAP PLATE WITH THE OFFICIAL APPROVAL STAMP IS ON FILE WITH REMINGTON & VERNICK ENGINEERS."

TAX MAP
BOROUGH OF LAWNSIDE
CAMDEN COUNTY NEW JERSEY

SCALE: 1" = 400' DATE: 7-2-2010

CHARLES E. ADAMSON NJ PROFESSIONAL LAND SURVEYOR LIC. NO. 42627

REMINGTON & VERNICK ENGINEERS
24 GA 28003800
232 KINGS HIGHWAY EAST HADDONFIELD, NJ 08033
(856) 795-9595, FAX (856) 795-8882
WEB SITE ADDRESS: WWW.RVE.COM

TO SHOW CONDITIONS AS OF 12-20-2021

"I hereby certify that this map has been revised under my immediate supervision, and complies with the laws of the State of New Jersey.

CHARLES E. ADAMSON NJ PROFESSIONAL LAND SURVEYOR LIC. NO. 42627

KEY MAP

REVISIONS

NOTE:

1. THIS SHEET HAS BEEN DRAWN USING COMPUTER AIDED DRAFTING&DESIGN (CADD) AND COORDINATE GEOMETRY (COGO).
2. RE: BLOCK 101, LOTS 3 AND 19. THE OVERLAPPING LINES AND DIMENSIONS SHOWN ARE PLOTTED IN ACCORDANCE WITH THE METES AND BOUNDS DESCRIPTIONS APPEARING IN THE LAST DEED OF RECORD FOR EACH PARCEL AND DO NOT PURPORT TO REPRESENT TITLE OR OWNERSHIP STATUS IN ANY MANNER. THESE SITUATIONS ARE SUBJECT TO SOLUTION BY THE PROPERTY OWNERS CONCERNED.

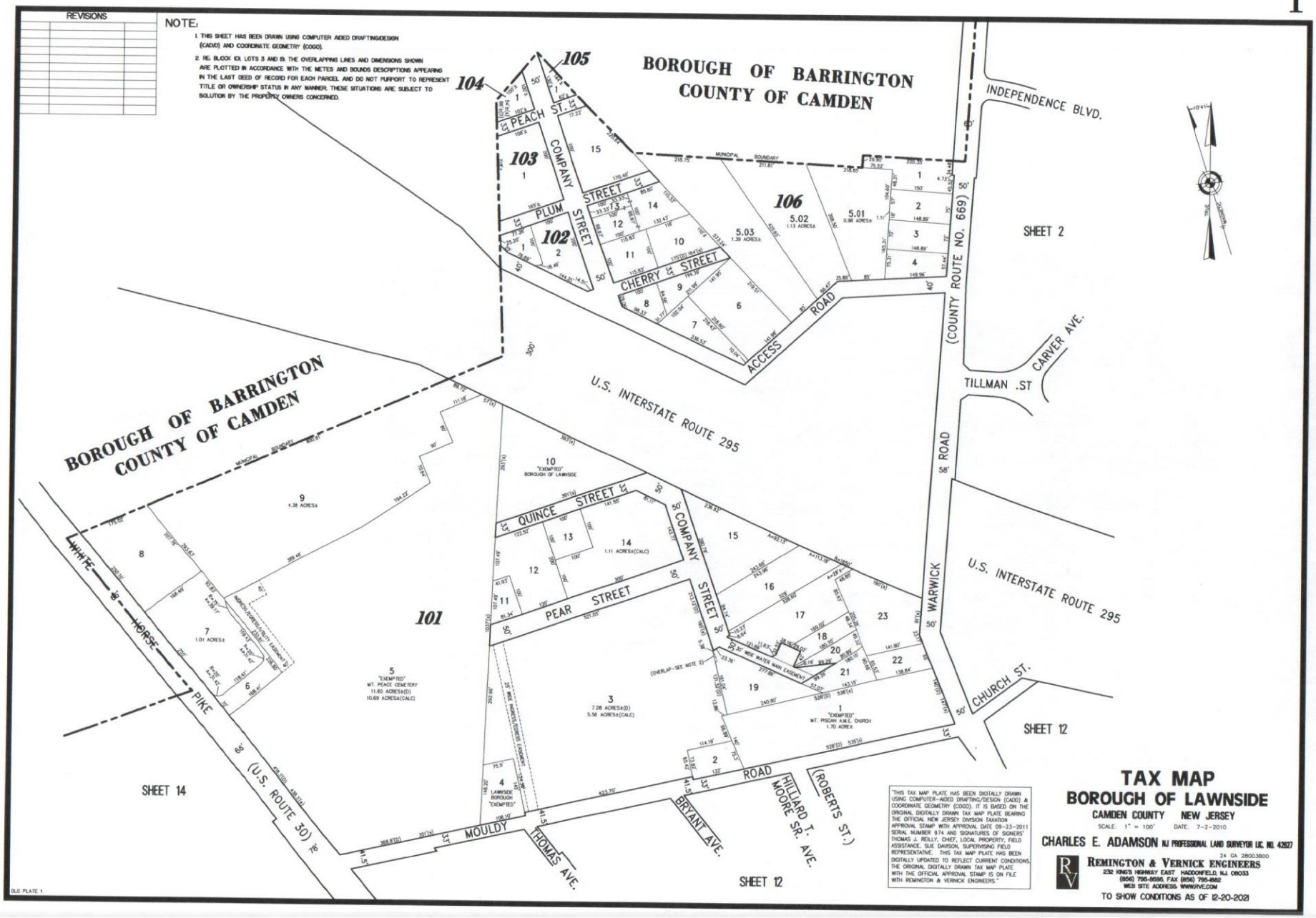

"THIS TAX MAP PLATE HAS BEEN DIGITALLY DRAWN USING COMPUTER-AIDED DRAFTING/DESIGN (CADD) & COORDINATE GEOMETRY (COGO). IT IS BASED ON THE ORIGINAL DIGITALLY DRAWN TAX MAP PLATE BEARING THE OFFICIAL NEW JERSEY DIVISION TAXATION APPROVAL STAMP WITH APPROVAL DATE 09-23-2011 SERIAL NUMBER 974 AND SIGNATURES OF SIGNERS: THOMAS J. REILLY, CHIEF, LOCAL PROPERTY, FIELD ASSISTANCE. SUE DAWSON, SUPERVISING FIELD REPRESENTATIVE. THIS TAX MAP PLATE HAS BEEN DIGITALLY UPDATED TO REFLECT CURRENT CONDITIONS. THE ORIGINAL DIGITALLY DRAWN TAX MAP PLATE WITH THE OFFICIAL APPROVAL STAMP IS ON FILE WITH REMINGTON & VERNICK ENGINEERS."

TAX MAP
BOROUGH OF LAWNSIDE

CAMDEN COUNTY NEW JERSEY

SCALE: 1" = 100' DATE: 7-2-2010

CHARLES E. ADAMSON NJ PROFESSIONAL LAND SURVEYOR LIC. NO. 42627

24 GA 28003800

REMINGTON & VERNICK ENGINEERS
232 KING'S HIGHWAY EAST HADDONFIELD, N.J. 08033
(856) 795-9595, FAX (856) 795-4562
WEB SITE ADDRESS: WWW.RVE.COM

TO SHOW CONDITIONS AS OF 12-20-2021

OLD PLATE 1

REVISIONS

NOTE:

1. THIS SHEET HAS BEEN DRAWN USING COMPUTER AIDED DRAFTING/DESIGN (CADD) AND COORDINATE GEOMETRY (COGO).

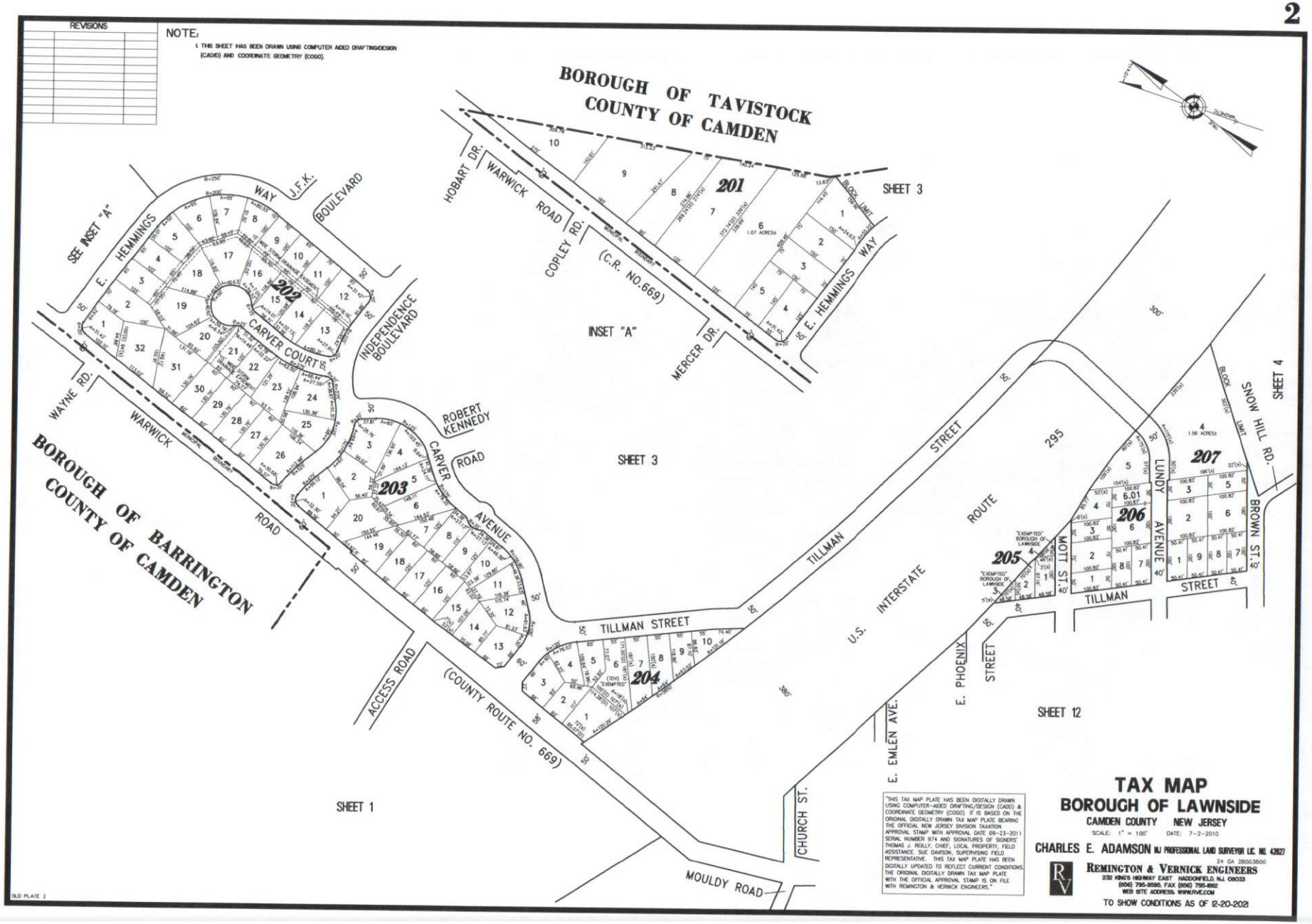

REVISIONS		
12-31-2014	CHARLES E. ADAMSON	42627
12-31-2018	CHARLES E. ADAMSON	42627

NOTE:

1. THIS SHEET HAS BEEN DRAWN USING COMPUTER AIDED DRAFTING/DESIGN (CADD) AND COORDINATE GEOMETRY (COGO).

BOROUGH OF TAVISTOCK
COUNTY OF CAMDEN

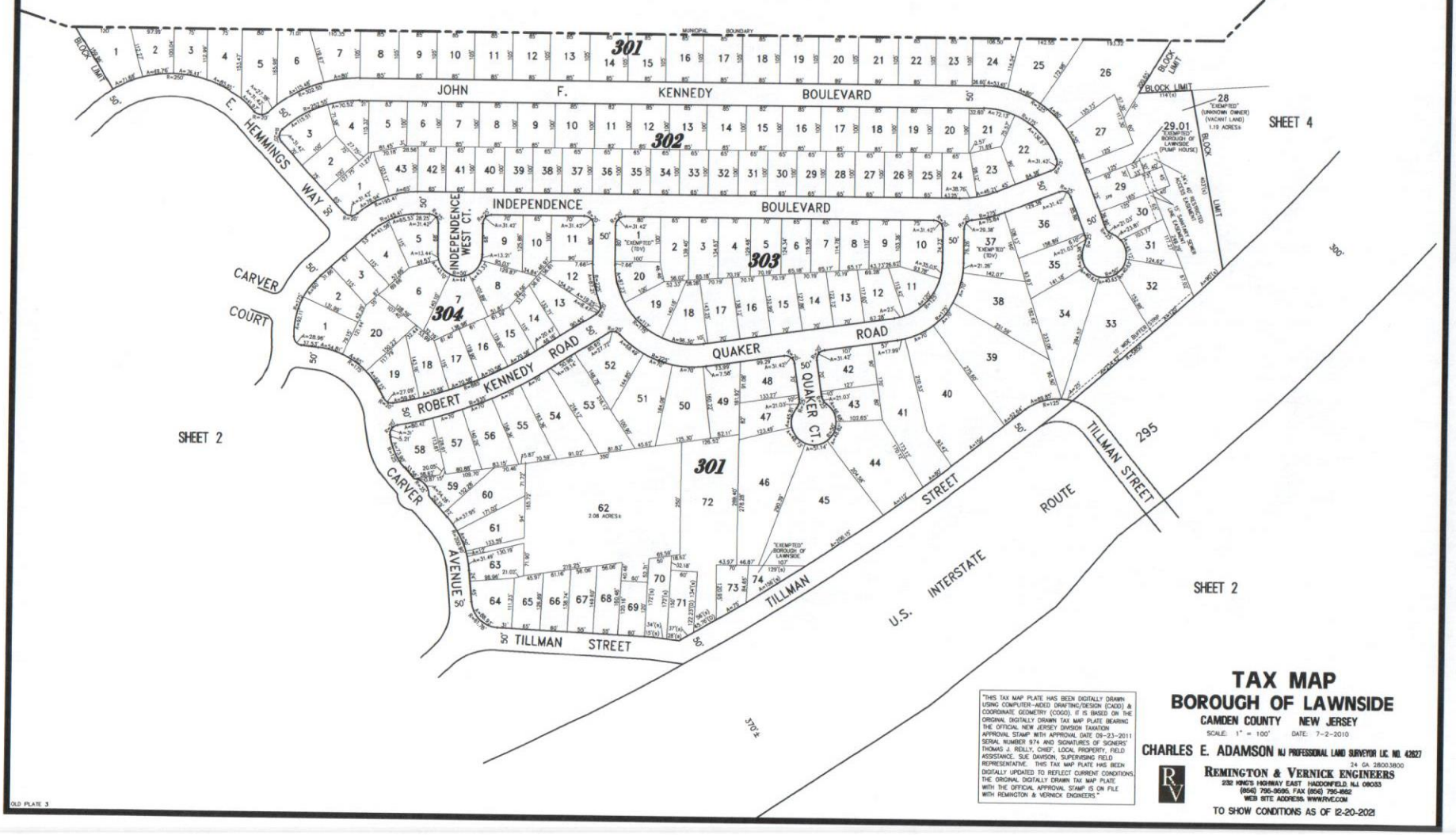

"THIS TAX MAP PLATE HAS BEEN DIGITALLY DRAWN USING COMPUTER-AIDED DRAFTING/DESIGN (CADD) & COORDINATE GEOMETRY (COGO). IT IS BASED ON THE ORIGINAL DIGITALLY DRAWN TAX MAP PLATE BEARING THE OFFICIAL NEW JERSEY DIVISION TAXATION APPROVAL STAMP WITH APPROVAL DATE 09-23-2011 SERIAL NUMBER 974 AND SIGNATURES OF SIGNERS' THOMAS J. REILLY, CHIEF, LOCAL PROPERTY, FIELD ASSISTANCE. SUE DAWSON, SUPERVISING FIELD REPRESENTATIVE. THIS TAX MAP PLATE HAS BEEN DIGITALLY UPDATED TO REFLECT CURRENT CONDITIONS. THE ORIGINAL DIGITALLY DRAWN TAX MAP PLATE WITH THE OFFICIAL APPROVAL STAMP IS ON FILE WITH REMINGTON & VERNICK ENGINEERS."

TAX MAP
BOROUGH OF LAWNSIDE
CAMDEN COUNTY NEW JERSEY

SCALE: 1" = 100' DATE: 7-2-2010

CHARLES E. ADAMSON NJ PROFESSIONAL LAND SURVEYOR LIC. NO. 42627
24 GA 28003800

REMINGTON & VERNICK ENGINEERS
232 KINGS HIGHWAY EAST HADDONFIELD, N.J. 08033
(856) 795-9595, FAX (856) 795-9552
WEB SITE ADDRESS: WWW.RVE.COM

TO SHOW CONDITIONS AS OF 12-20-2021

OLD PLATE 3

REVISIONS		
12-31-2018	CHARLES E. ADAMSON	42627

NOTE:

1. THIS SHEET HAS BEEN DRAWN USING COMPUTER AIDED DRAFTING/DESIGN (CADD) AND COORDINATE GEOMETRY (COGO).

BOROUGH OF TAVISTOCK
COUNTY OF CAMDEN

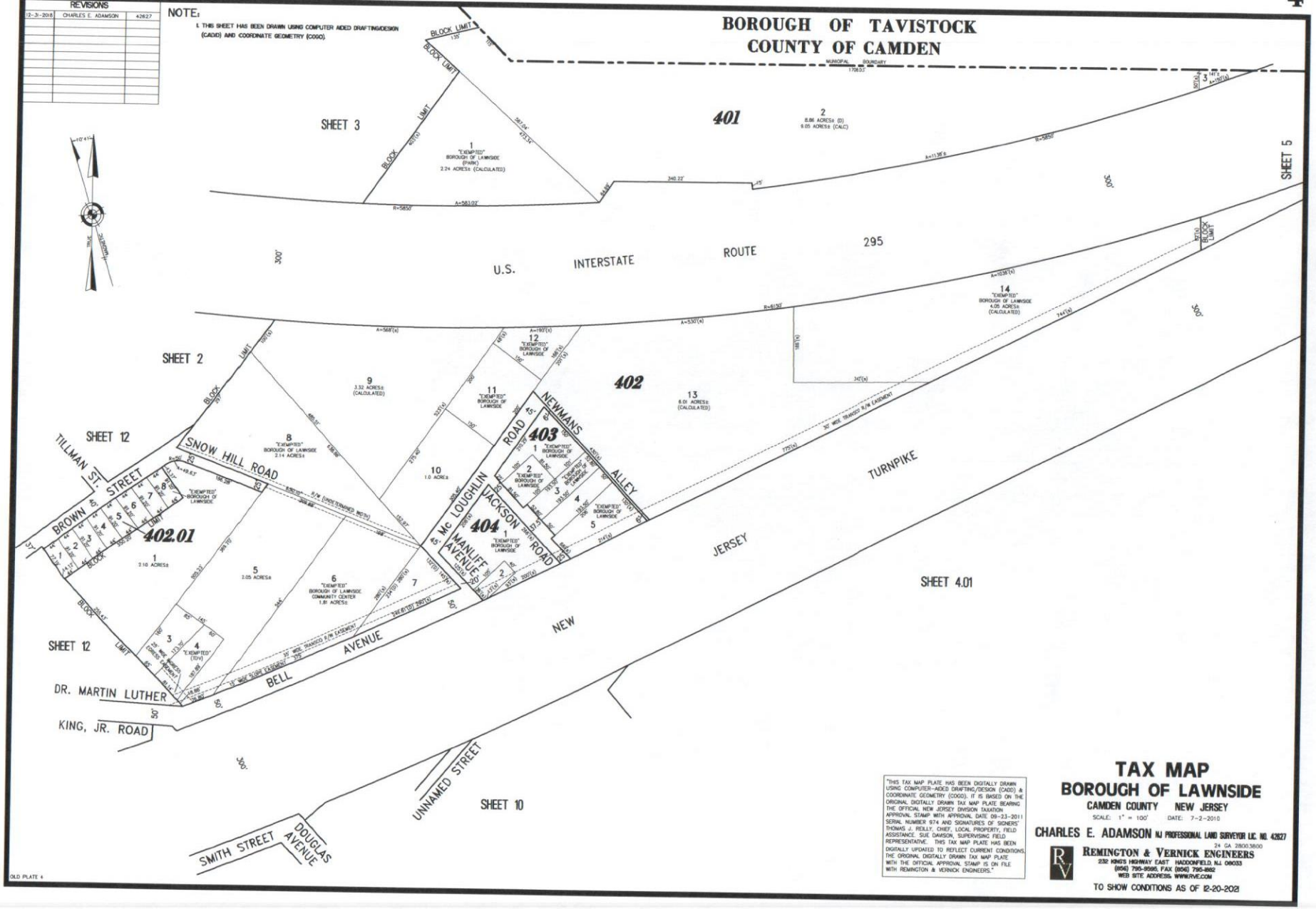

"THIS TAX MAP PLATE HAS BEEN DIGITALLY DRAWN USING COMPUTER-AIDED DRAFTING/DESIGN (CADD) & COORDINATE GEOMETRY (COGO). IT IS BASED ON THE ORIGINAL DIGITALLY DRAWN TAX MAP PLATE BEARING THE OFFICIAL NEW JERSEY DIVISION TAXATION APPROVAL STAMP WITH APPROVAL DATE 09-23-2011 SERIAL NUMBER 974 AND SIGNATURES OF SIGNERS' THOMAS J. REILLY, CHIEF, LOCAL PROPERTY, FIELD ASSISTANCE. SUE DAWSON, SUPERVISING FIELD REPRESENTATIVE. THIS TAX MAP PLATE HAS BEEN DIGITALLY UPDATED TO REFLECT CURRENT CONDITIONS. THE ORIGINAL DIGITALLY DRAWN TAX MAP PLATE WITH THE OFFICIAL APPROVAL STAMP IS ON FILE WITH REMINGTON & VERNICK ENGINEERS."

TAX MAP
BOROUGH OF LAWNSIDE

CAMDEN COUNTY NEW JERSEY

SCALE: 1" = 100' DATE: 7-2-2010

CHARLES E. ADAMSON NJ PROFESSIONAL LAND SURVEYOR LIC. NO. 42627

24 GA 28003800

REMINGTON & VERNICK ENGINEERS

232 KINGS HIGHWAY EAST HADDONFIELD, N.J. 08033

(856) 795-9595, FAX (856) 795-8882

WEB SITE ADDRESS: WWW.RVE.COM

TO SHOW CONDITIONS AS OF 12-20-2021

OLD PLATE 4

REVISIONS		
10-31-2019	CHARLES E. ADAMSON	42627
10-31-2019	CHARLES E. ADAMSON	42627

NOTE:
THIS SHEET HAS BEEN DRAWN USING COMPUTER AIDED DRAFTING/DESIGN (CADD) AND COORDINATE GEOMETRY (COGO).

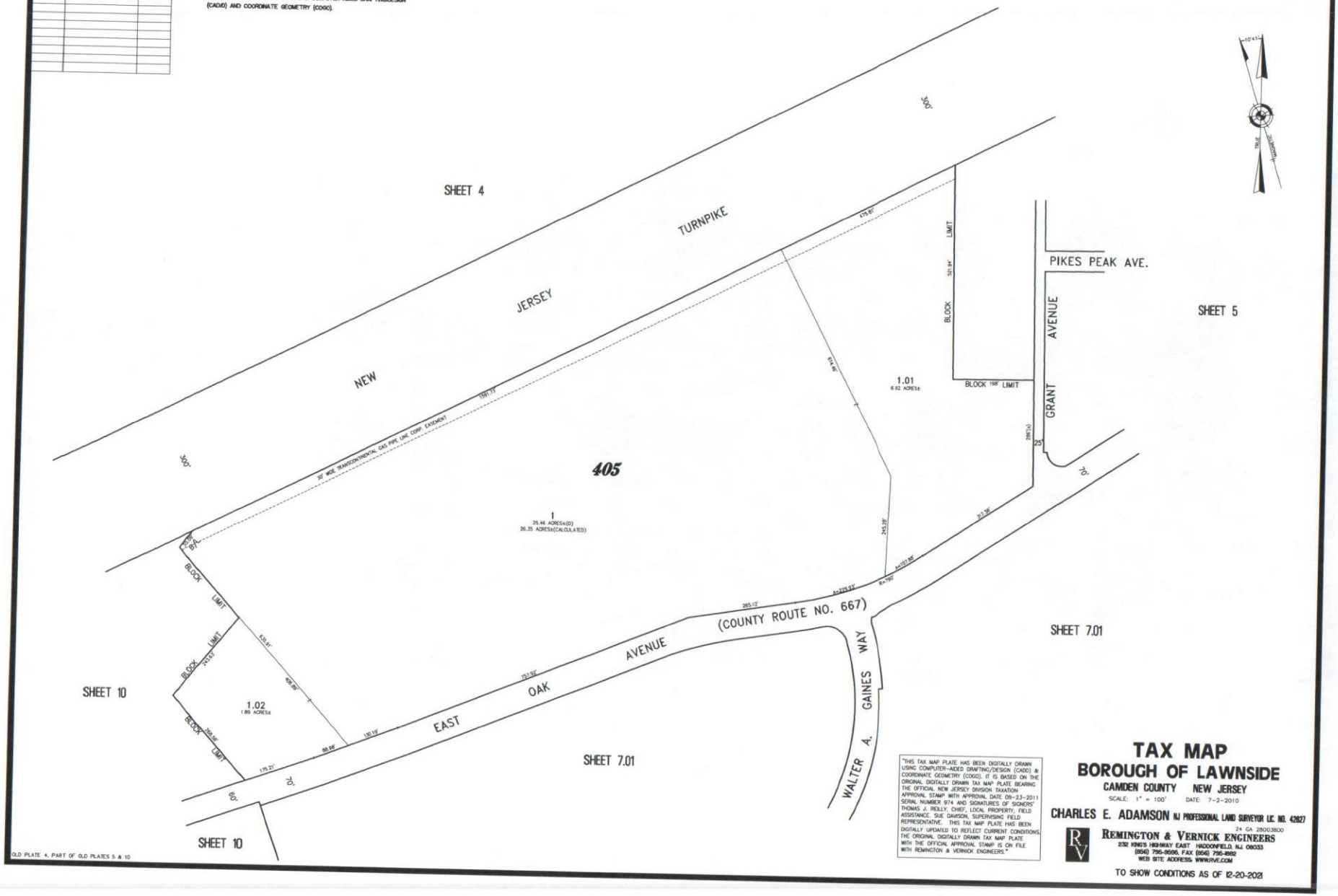

"THIS TAX MAP PLATE HAS BEEN DIGITALLY DRAWN USING COMPUTER-AIDED DRAFTING/DESIGN (CADD) & COORDINATE GEOMETRY (COGO). IT IS BASED ON THE ORIGINAL DIGITALLY DRAWN TAX MAP PLATE BEARING THE OFFICIAL NEW JERSEY DIVISION TAXATION APPROVAL STAMP WITH APPROVAL DATE 09-23-2011 SERIAL NUMBER 974 AND SIGNATURES OF SIGNERS" THOMAS J. REILLY, CHIEF, LOCAL PROPERTY, FIELD ASSISTANCE. SUE DAWSON, SUPERVISING FIELD REPRESENTATIVE. THIS TAX MAP PLATE HAS BEEN DIGITALLY UPDATED TO REFLECT CURRENT CONDITIONS. THE ORIGINAL DIGITALLY DRAWN TAX MAP PLATE WITH THE OFFICIAL APPROVAL STAMP IS ON FILE WITH REMINGTON & VERNICK ENGINEERS."

TAX MAP
BOROUGH OF LAWNSIDE
CAMDEN COUNTY NEW JERSEY

SCALE: 1" = 100' DATE: 7-2-2010

CHARLES E. ADAMSON NJ PROFESSIONAL LAND SURVEYOR LIC. NO. 42627
24 GA 28003800

REMINGTON & VERNICK ENGINEERS
232 KING'S HIGHWAY EAST HADDONFIELD, NJ 08033
(856) 795-9595, FAX (856) 795-8892
WEB SITE ADDRESS: WWW.RVE.COM

TO SHOW CONDITIONS AS OF 12-20-2021

REVISIONS		
12-31-2012	CHARLES E. ADAMSON	42627
12-31-2015	CHARLES E. ADAMSON	42627
12-31-2016	CHARLES E. ADAMSON	42627

NOTE:

1. THIS SHEET HAS BEEN DRAWN USING COMPUTER AIDED DRAFTING/DESIGN (CADD) AND COORDINATE GEOMETRY (COGO).

TAX MAP
BOROUGH OF LAWNSIDE
CAMDEN COUNTY NEW JERSEY

SCALE: 1" = 100' DATE: 7-2-2010

CHARLES E. ADAMSON NJ PROFESSIONAL LAND SURVEYOR LIC. NO. 42627

24 GA 28003800

REMINGTON & VERNICK ENGINEERS
232 KINGS HIGHWAY EAST HADDONFIELD, NJ 08033
(856) 795-9595 FAX (856) 795-8882
WEB SITE ADDRESS WWW.RVE.COM

TO SHOW CONDITIONS AS OF 12-20-2021

"THIS TAX MAP PLATE HAS BEEN DIGITALLY DRAWN USING COMPUTER-AIDED DRAFTING/DESIGN (CADD) & COORDINATE GEOMETRY (COGO). IT IS BASED ON THE ORIGINAL DIGITALLY DRAWN TAX MAP PLATE BEARING THE OFFICIAL NEW JERSEY DIVISION TAXATION APPROVAL STAMP WITH APPROVAL DATE 09-23-2011 SERIAL NUMBER 974 AND SIGNATURES OF SIGNERS THOMAS J. REILLY, CHIEF, LOCAL PROPERTY, FIELD ASSISTANCE, SUE DAWSON, SUPERVISING FIELD REPRESENTATIVE. THIS TAX MAP PLATE HAS BEEN DIGITALLY UPDATED TO REFLECT CURRENT CONDITIONS. THE ORIGINAL DIGITALLY DRAWN TAX MAP PLATE WITH THE OFFICIAL APPROVAL STAMP IS ON FILE WITH REMINGTON & VERNICK ENGINEERS."

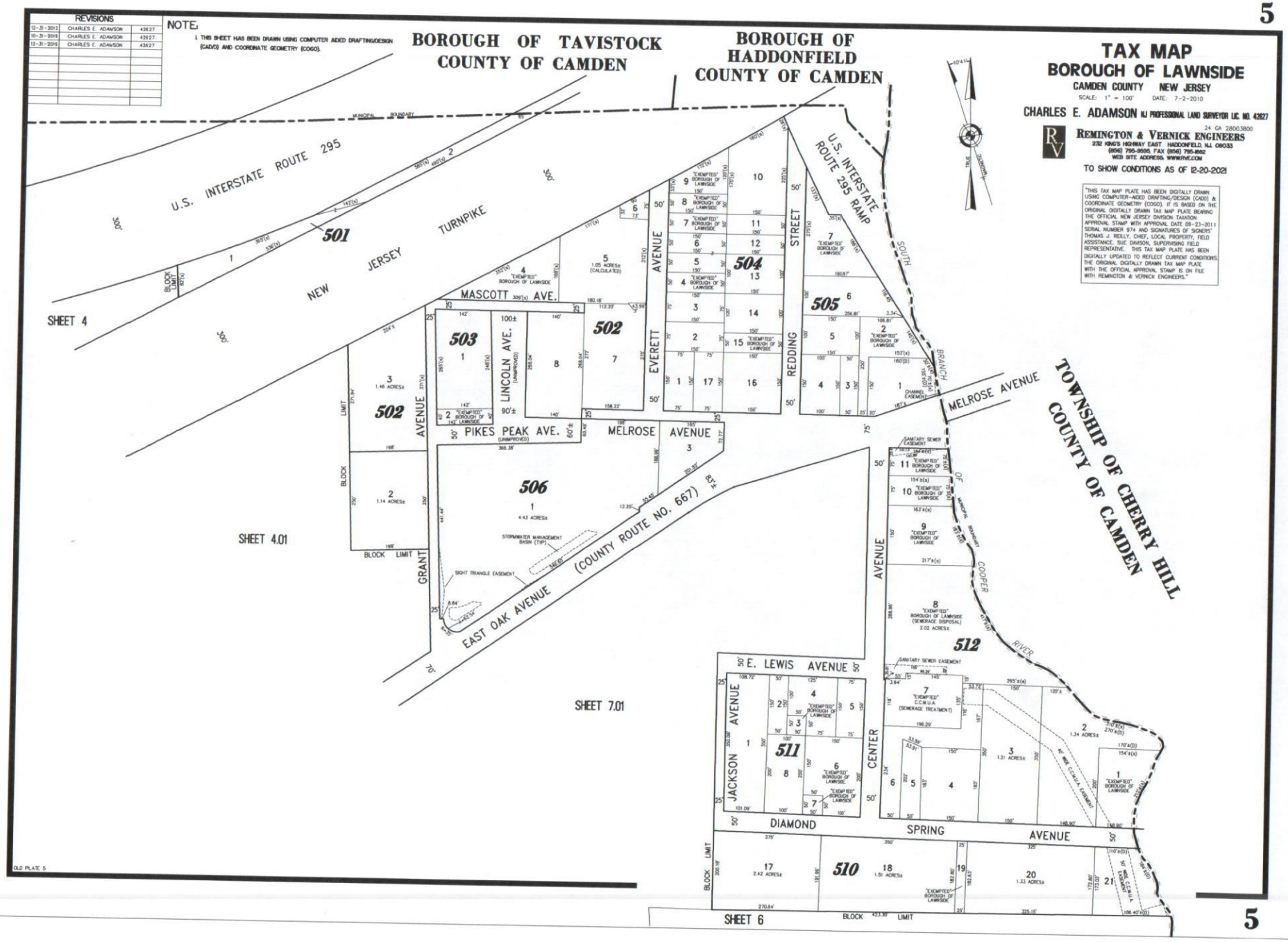

REVISIONS		
10-31-2019	CHARLES E. ADAMSON	42627
12-31-2019	CHARLES E. ADAMSON	42627
12-20-2021	CHARLES E. ADAMSON	42627

NOTE:

1. THIS SHEET HAS BEEN DRAWN USING COMPUTER AIDED DRAFTING/DESIGN (CADD) AND COORDINATE GEOMETRY (COGO).

"THIS TAX MAP PLATE HAS BEEN DIGITALLY DRAWN USING COMPUTER-AIDED DRAFTING/DESIGN (CADD) & COORDINATE GEOMETRY (COGO). IT IS BASED ON THE ORIGINAL DIGITALLY DRAWN TAX MAP PLATE BEARING THE OFFICIAL NEW JERSEY DIVISION TAXATION APPROVAL STAMP WITH APPROVAL DATE 09-23-2011 SERIAL NUMBER 974 AND SIGNATURES OF SIGNERS' THOMAS J. REILLY, CHIEF, LOCAL PROPERTY, FIELD ASSISTANCE, SUE DAVISON, SUPERVISING FIELD REPRESENTATIVE. THIS TAX MAP PLATE HAS BEEN DIGITALLY UPDATED TO REFLECT CURRENT CONDITIONS. THE ORIGINAL DIGITALLY DRAWN TAX MAP PLATE WITH THE OFFICIAL APPROVAL STAMP IS ON FILE WITH REMINGTON & VERNICK ENGINEERS."

TAX MAP
BOROUGH OF LAWNSIDE
CAMDEN COUNTY NEW JERSEY

SCALE: 1" = 100' DATE: 7-2-2010

CHARLES E. ADAMSON NJ PROFESSIONAL LAND SURVEYOR LIC. NO. 42627

24 GA 28003800

REMINGTON & VERNICK ENGINEERS
232 KINGS HIGHWAY EAST HADDONFIELD, NJ 08033
(856) 795-9595, FAX (856) 795-8982
WEB SITE ADDRESS: WWW.RVE.COM

TO SHOW CONDITIONS AS OF 12-20-2021

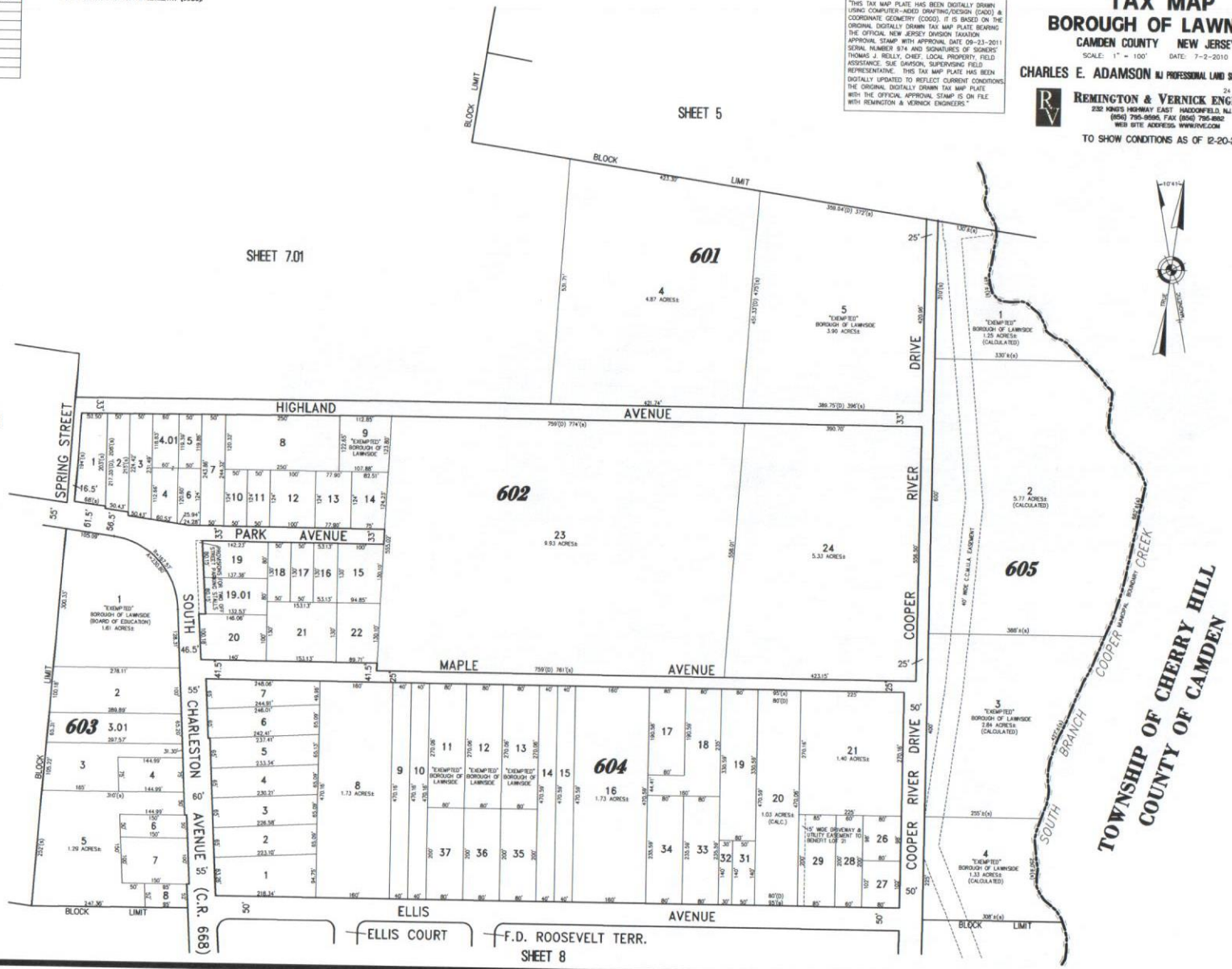

REVISIONS		
10-31-2019	CHARLES E. ADAMSON	#2827
12-31-2019	CHARLES E. ADAMSON	#2827

NOTE:

1. THIS SHEET HAS BEEN DRAWN USING COMPUTER AIDED DRAFTING/DESIGN (CADD) AND COORDINATE GEOMETRY (COGO).

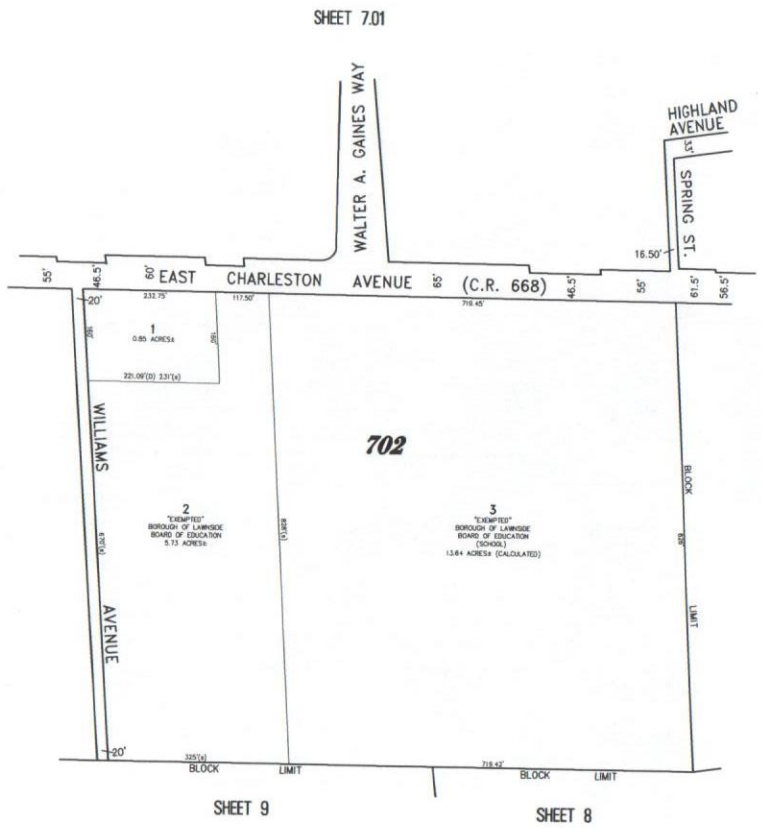

"THIS TAX MAP PLATE HAS BEEN DIGITALLY DRAWN USING COMPUTER-AIDED DRAFTING/DESIGN (CADD) & COORDINATE GEOMETRY (COGO). IT IS BASED ON THE ORIGINAL DIGITALLY DRAWN TAX MAP PLATE BEARING THE OFFICIAL NEW JERSEY DIVISION TAXATION APPROVAL STAMP WITH APPROVAL DATE 09-23-2011 SERIAL NUMBER 974 AND SIGNATURES OF SIGNERS THOMAS J. REILLY, CHIEF, LOCAL PROPERTY, FIELD ASSISTANCE, SUE DAVISON, SUPERVISING FIELD REPRESENTATIVE. THIS TAX MAP PLATE HAS BEEN DIGITALLY UPDATED TO REFLECT CURRENT CONDITIONS. THE ORIGINAL DIGITALLY DRAWN TAX MAP PLATE WITH THE OFFICIAL APPROVAL STAMP IS ON FILE WITH REMINGTON & VERNICK ENGINEERS."

TAX MAP
BOROUGH OF LAWNSIDE
CAMDEN COUNTY NEW JERSEY

SCALE: 1" = 100' DATE: 7-2-2010

CHARLES E. ADAMSON NJ PROFESSIONAL LAND SURVEYOR LIC. NO. 42827

24 GA 28003800

REMINGTON & VERNICK ENGINEERS
232 KINGS HIGHWAY EAST HADDONFIELD, NJ 08033
(856) 795-9595, FAX (856) 795-8892
WEB SITE ADDRESS: WWW.RVE.COM

TO SHOW CONDITIONS AS OF 12-20-2021

OLD PLATE 7

REVISIONS		
12-31-2019	CHARLES E. ADAMSON	42627
12-10-2020	CHARLES E. ADAMSON	42627
3-18-2021	CHARLES E. ADAMSON	42627
12-20-2021	CHARLES E. ADAMSON	42627

NOTE:
THIS SHEET HAS BEEN DRAWN USING COMPUTER AIDED DRAFTING/DESIGN (CADD) AND COORDINATE GEOMETRY (COGO).

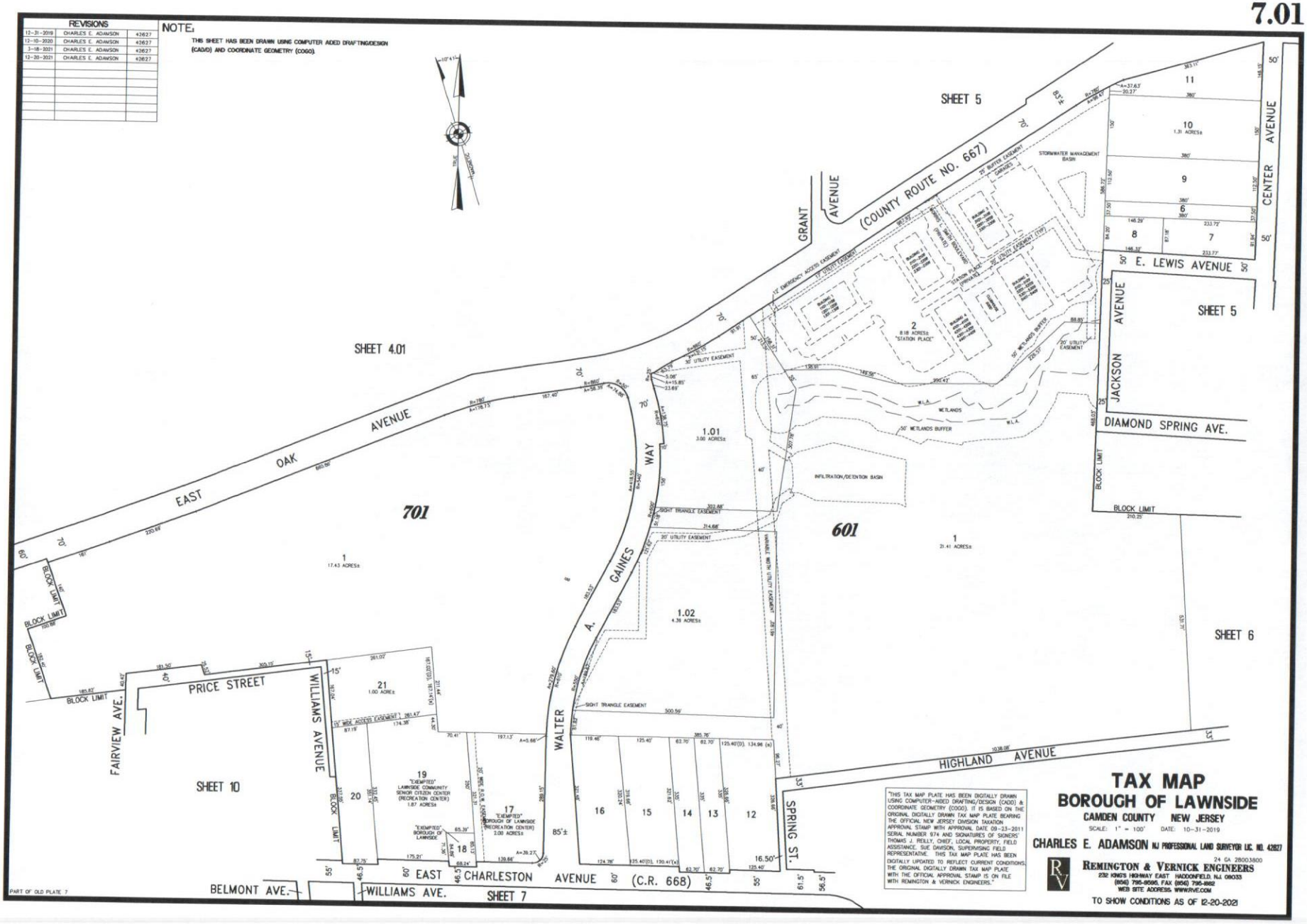

"THIS TAX MAP PLATE HAS BEEN DIGITALLY DRAWN USING COMPUTER-AIDED DRAFTING/DESIGN (CADD) & COORDINATE GEOMETRY (COGO). IT IS BASED ON THE ORIGINAL DIGITALLY DRAWN TAX MAP PLATE BEARING THE OFFICIAL NEW JERSEY DIVISION TAXATION APPROVAL STAMP WITH APPROVAL DATE 09-23-2011 SERIAL NUMBER 974 AND SIGNATURES OF SIGNERS: THOMAS J. REILLY, CHIEF, LOCAL PROPERTY, FIELD ASSISTANCE, SUE DAVISON, SUPERVISING FIELD REPRESENTATIVE. THIS TAX MAP PLATE HAS BEEN DIGITALLY UPDATED TO REFLECT CURRENT CONDITIONS. THE ORIGINAL DIGITALLY DRAWN TAX MAP PLATE WITH THE OFFICIAL APPROVAL STAMP IS ON FILE WITH REMINGTON & VERNICK ENGINEERS."

TAX MAP
BOROUGH OF LAWNSIDE
CAMDEN COUNTY NEW JERSEY

SCALE: 1" = 100' DATE: 10-31-2019

CHARLES E. ADAMSON NJ PROFESSIONAL LAND SURVEYOR LIC. NO. 42627

REMINGTON & VERNICK ENGINEERS
24 GA 28003800
232 KINGS HIGHWAY EAST HADDONFIELD, N.J. 08033
(856) 795-9595, FAX (856) 795-8802
WEB SITE ADDRESS: WWW.RVE.COM

TO SHOW CONDITIONS AS OF 12-20-2021

REVISIONS		
12-31-2017	CHARLES E. ADAMSON	42627
12-31-2019	CHARLES E. ADAMSON	42627
12-30-2021	CHARLES E. ADAMSON	42627

NOTE:

1. THIS SHEET HAS BEEN DRAWN USING COMPUTER AIDED DRAFTING/DESIGN (CADD) AND COORDINATE GEOMETRY (COGO).

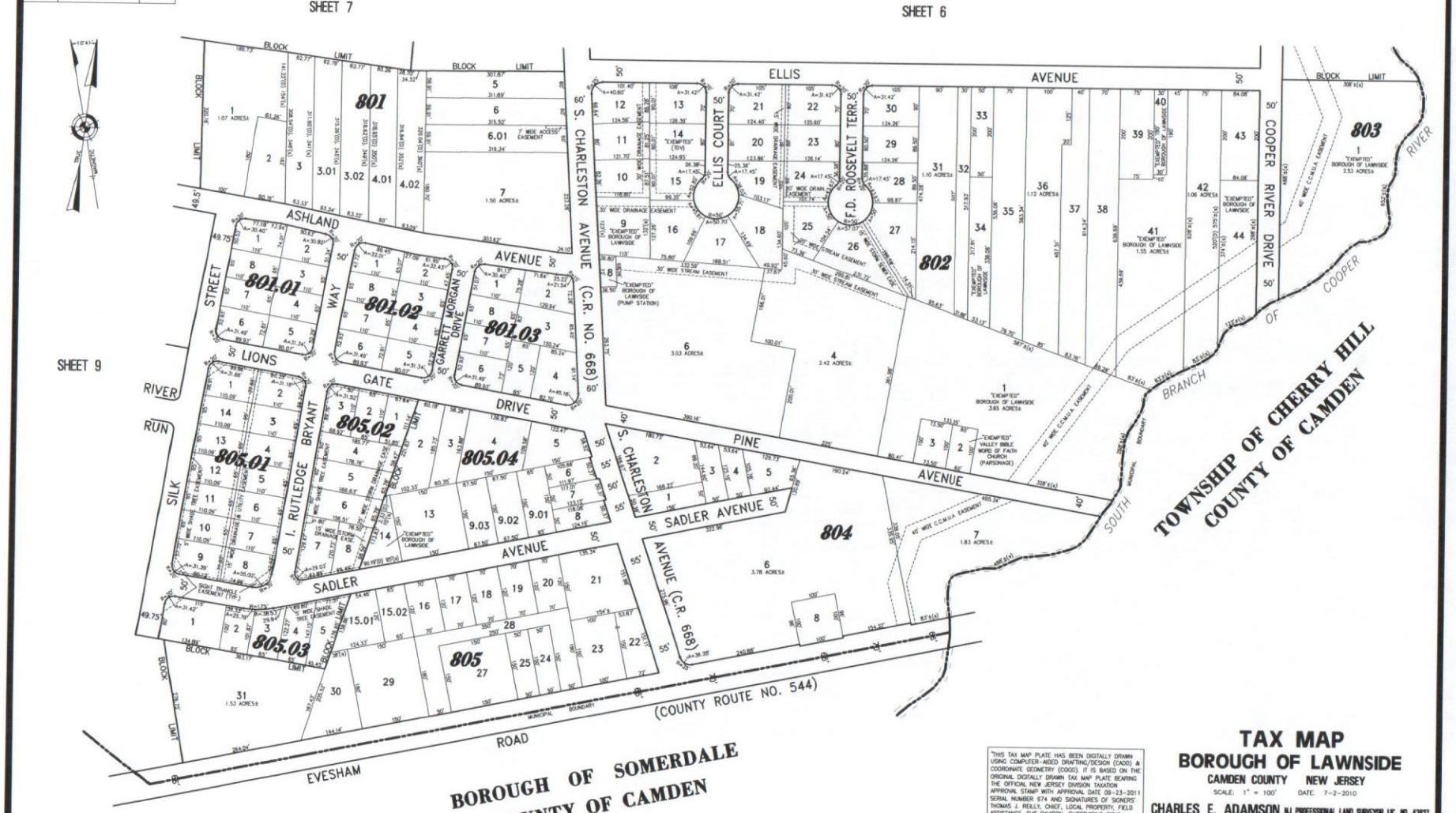

"THIS TAX MAP PLATE HAS BEEN DIGITALLY DRAWN USING COMPUTER-AIDED DRAFTING/DESIGN (CADD) & COORDINATE GEOMETRY (COGO). IT IS BASED ON THE ORIGINAL DIGITALLY DRAWN TAX MAP PLATE BEARING THE OFFICIAL NEW JERSEY DIVISION TAXATION APPROVAL STAMP WITH APPROVAL DATE 09-23-2011 SERIAL NUMBER 974 AND SIGNATURES OF SIGNERS' THOMAS J. REILLY, CHIEF, LOCAL PROPERTY, FIELD ASSISTANCE, SUE DAVISON, SUPERVISING FIELD REPRESENTATIVE. THIS TAX MAP PLATE HAS BEEN DIGITALLY UPDATED TO REFLECT CURRENT CONDITIONS. THE ORIGINAL DIGITALLY DRAWN TAX MAP PLATE WITH THE OFFICIAL APPROVAL STAMP IS ON FILE WITH REMINGTON & VERNICK ENGINEERS."

TAX MAP
BOROUGH OF LAWNSIDE
CAMDEN COUNTY NEW JERSEY

SCALE: 1" = 100' DATE: 7-2-2010

CHARLES E. ADAMSON NJ PROFESSIONAL LAND SURVEYOR LIC. NO. 42627
24 GA 28003800

REMINGTON & VERNICK ENGINEERS
232 KINGS HIGHWAY EAST HADDONFIELD, NJ 08033
(856) 795-9595, FAX (856) 795-1882
WEB SITE ADDRESS: WWW.RVE.COM

TO SHOW CONDITIONS AS OF 12-20-2021

OLD PLATE 8

REVISIONS		

NOTE:

1. THIS SHEET HAS BEEN DRAWN USING COMPUTER AIDED DRAFTING/DESIGN (CADD) AND COORDINATE GEOMETRY (COGO).

"THIS TAX MAP PLATE HAS BEEN DIGITALLY DRAWN USING COMPUTER-AIDED DRAFTING/DESIGN (CADD) & COORDINATE GEOMETRY (COGO). IT IS BASED ON THE ORIGINAL DIGITALLY DRAWN TAX MAP PLATE BEARING THE OFFICIAL NEW JERSEY DIVISION TAXATION APPROVAL STAMP WITH APPROVAL DATE 09-23-2011 SERIAL NUMBER 974 AND SIGNATURES OF SIGNERS: THOMAS J. REILLY, CHIEF, LOCAL PROPERTY; FIELD ASSISTANCE, SUE DAVISON, SUPERVISING FIELD REPRESENTATIVE. THIS TAX MAP PLATE HAS BEEN DIGITALLY UPDATED TO REFLECT CURRENT CONDITIONS. THE ORIGINAL DIGITALLY DRAWN TAX MAP PLATE WITH THE OFFICIAL APPROVAL STAMP IS ON FILE WITH REMINGTON & VERNICK ENGINEERS."

TAX MAP
BOROUGH OF LAWNSIDE
CAMDEN COUNTY NEW JERSEY

SCALE: 1" = 100' DATE: 7-2-2010

CHARLES E. ADAMSON NJ PROFESSIONAL LAND SURVEYOR LIC. NO. 42627

24 GA 28003800

REMINGTON & VERNICK ENGINEERS
232 KING'S HIGHWAY EAST HADDONFIELD, N.J. 08033
(856) 795-9595, FAX (856) 795-8802
WEB SITE ADDRESS: WWW.RVE.COM

TO SHOW CONDITIONS AS OF 12-20-2021

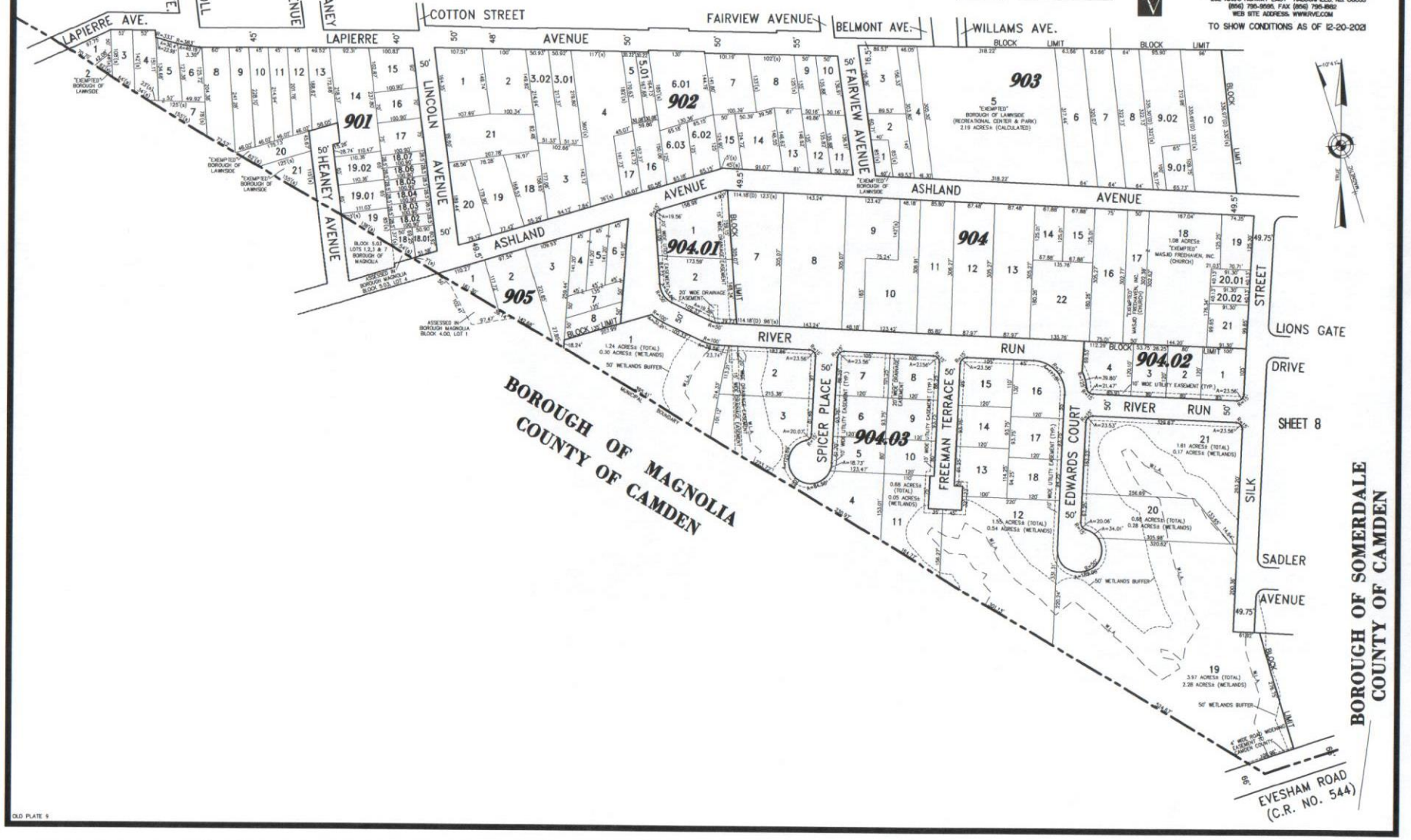

OLD PLATE 9

TAX MAP
BOROUGH OF LAWNSIDE

CAMDEN COUNTY NEW JERSEY

SCALE: 1" = 100' DATE: 7-2-2010

CHARLES E. ADAMSON NJ PROFESSIONAL LAND SURVEYOR LIC. NO. 42627

24 GA 28003800

REMINGTON & VERNICK ENGINEERS
232 KING'S HIGHWAY EAST HADDONFIELD, NJ 08033
(856) 795-9595, FAX (856) 795-8882
WEB SITE ADDRESS: WWW.RVE.COM

TO SHOW CONDITIONS AS OF 12-20-2021

"THIS TAX MAP PLATE HAS BEEN DIGITALLY DRAWN USING COMPUTER-AIDED DRAFTING/DESIGN (CADD) & COORDINATE GEOMETRY (COGO). IT IS BASED ON THE ORIGINAL DIGITALLY DRAWN TAX MAP PLATE BEARING THE OFFICIAL NEW JERSEY DIVISION TAXATION APPROVAL STAMP WITH APPROVAL DATE 09-23-2011 SERIAL NUMBER 974 AND SIGNATURES OF SIGNERS' THOMAS J. REILLY, CHIEF, LOCAL PROPERTY, FIELD ASSISTANCE, SUE DAWSON, SUPERVISING FIELD REPRESENTATIVE. THIS TAX MAP PLATE HAS BEEN DIGITALLY UPDATED TO REFLECT CURRENT CONDITIONS. THE ORIGINAL DIGITALLY DRAWN TAX MAP PLATE WITH THE OFFICIAL APPROVAL STAMP IS ON FILE WITH REMINGTON & VERNICK ENGINEERS."

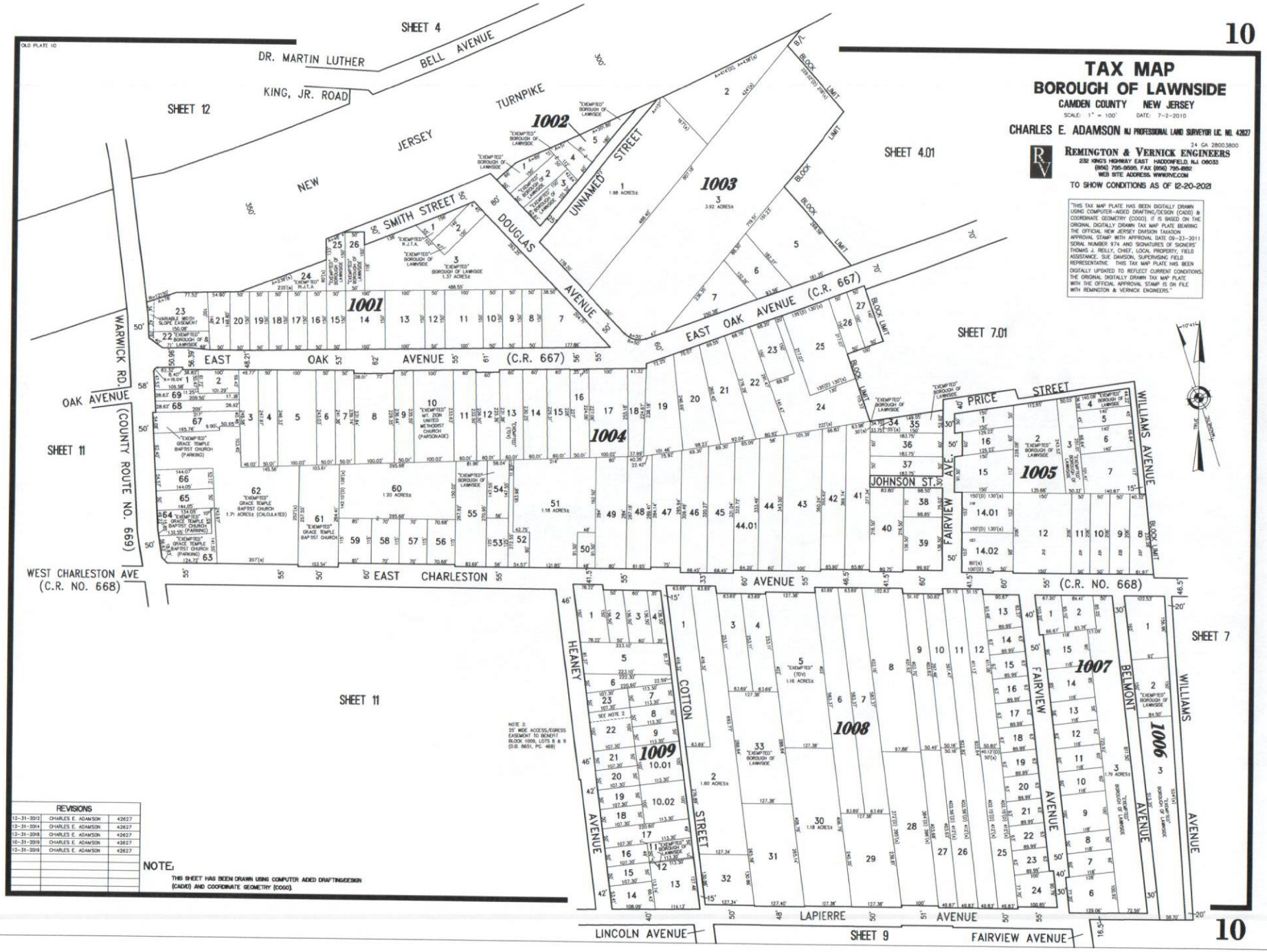

REVISIONS		
12-31-2012	CHARLES E. ADAMSON	42627
12-31-2014	CHARLES E. ADAMSON	42627
12-31-2016	CHARLES E. ADAMSON	42627
10-31-2019	CHARLES E. ADAMSON	42627
12-31-2019	CHARLES E. ADAMSON	42627

NOTE:
THIS SHEET HAS BEEN DRAWN USING COMPUTER AIDED DRAFTING/DESIGN (CADD) AND COORDINATE GEOMETRY (COGO).

REVISIONS		
12-31-2017	CHARLES E. ADAMSON	42627
12-10-2020	CHARLES E. ADAMSON	42627

NOTE:

1. THIS SHEET HAS BEEN DRAWN USING COMPUTER AIDED DRAFTING/DESIGN (CADD) AND COORDINATE GEOMETRY (COGO).

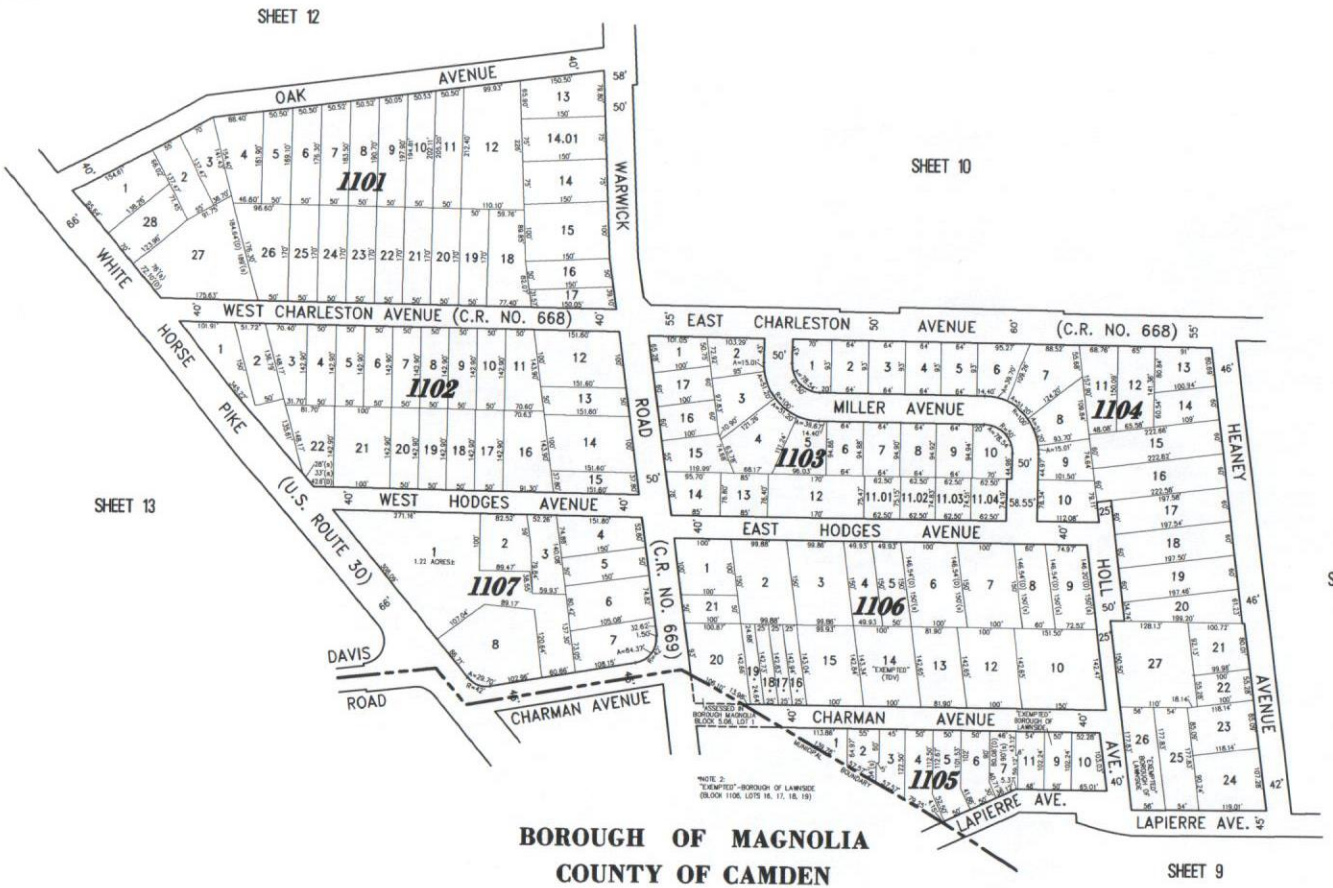

BOROUGH OF MAGNOLIA
COUNTY OF CAMDEN

"THIS TAX MAP PLATE HAS BEEN DIGITALLY DRAWN USING COMPUTER-AIDED DRAFTING/DESIGN (CADD) & COORDINATE GEOMETRY (COGO). IT IS BASED ON THE ORIGINAL DIGITALLY DRAWN TAX MAP PLATE BEARING THE OFFICIAL NEW JERSEY DIVISION TAXATION APPROVAL STAMP WITH APPROVAL DATE 09-23-2011 SERIAL NUMBER 974 AND SIGNATURES OF SIGNERS' THOMAS J. REILLY, CHIEF, LOCAL PROPERTY, FIELD ASSISTANCE. SUE DAWSON, SUPERVISING FIELD REPRESENTATIVE. THIS TAX MAP PLATE HAS BEEN DIGITALLY UPDATED TO REFLECT CURRENT CONDITIONS. THE ORIGINAL DIGITALLY DRAWN TAX MAP PLATE WITH THE OFFICIAL APPROVAL STAMP IS ON FILE WITH REMINGTON & VERNICK ENGINEERS."

TAX MAP
BOROUGH OF LAWNSIDE
CAMDEN COUNTY NEW JERSEY

SCALE: 1" = 100' DATE: 7-2-2010

CHARLES E. ADAMSON NJ PROFESSIONAL LAND SURVEYOR LIC. NO. 42627

24 GA 28003800

REMINGTON & VERNICK ENGINEERS
232 KINGS HIGHWAY EAST HADDONFIELD, NJ 08033
(856) 795-9595 FAX (856) 795-9592
WEB SITE ADDRESS WWW.RVE.COM

TO SHOW CONDITIONS AS OF 12-20-2021

OLD PLATE 11

TAX MAP
BOROUGH OF LAWNSIDE
CAMDEN COUNTY NEW JERSEY

SCALE: 1" = 100' DATE: 7-2-2010

CHARLES E. ADAMSON NJ PROFESSIONAL LAND SURVEYOR LIC. NO. 42627

24 GA 28003800

REMINGTON & VERNICK ENGINEERS
232 KING'S HIGHWAY EAST HADDONFIELD, NJ 08033
(856) 795-0555, FAX (856) 795-9552
WEB SITE ADDRESS: WWW.RVE.COM

TO SHOW CONDITIONS AS OF 12-20-2021

"THIS TAX MAP PLATE HAS BEEN DIGITALLY DRAWN USING COMPUTER-AIDED DRAFTING/DESIGN (CADD) & COORDINATE GEOMETRY (COGO). IT IS BASED ON THE ORIGINAL DIGITALLY DRAWN TAX MAP PLATE BEARING THE OFFICIAL NEW JERSEY DIVISION TAXATION APPROVAL STAMP WITH APPROVAL DATE 09-23-2011 SERIAL NUMBER 974 AND SIGNATURES OF SIGNERS' THOMAS J. REILLY, CHIEF, LOCAL PROPERTY, FIELD ASSISTANCE. SUE DAVISON, SUPERVISING FIELD REPRESENTATIVE. THIS TAX MAP PLATE HAS BEEN DIGITALLY UPDATED TO REFLECT CURRENT CONDITIONS. THE ORIGINAL DIGITALLY DRAWN TAX MAP PLATE WITH THE OFFICIAL APPROVAL STAMP IS ON FILE WITH REMINGTON & VERNICK ENGINEERS."

NOTE:
1. THIS SHEET HAS BEEN DRAWN USING COMPUTER AIDED DRAFTING/DESIGN (CADD) AND COORDINATE GEOMETRY (COGO).

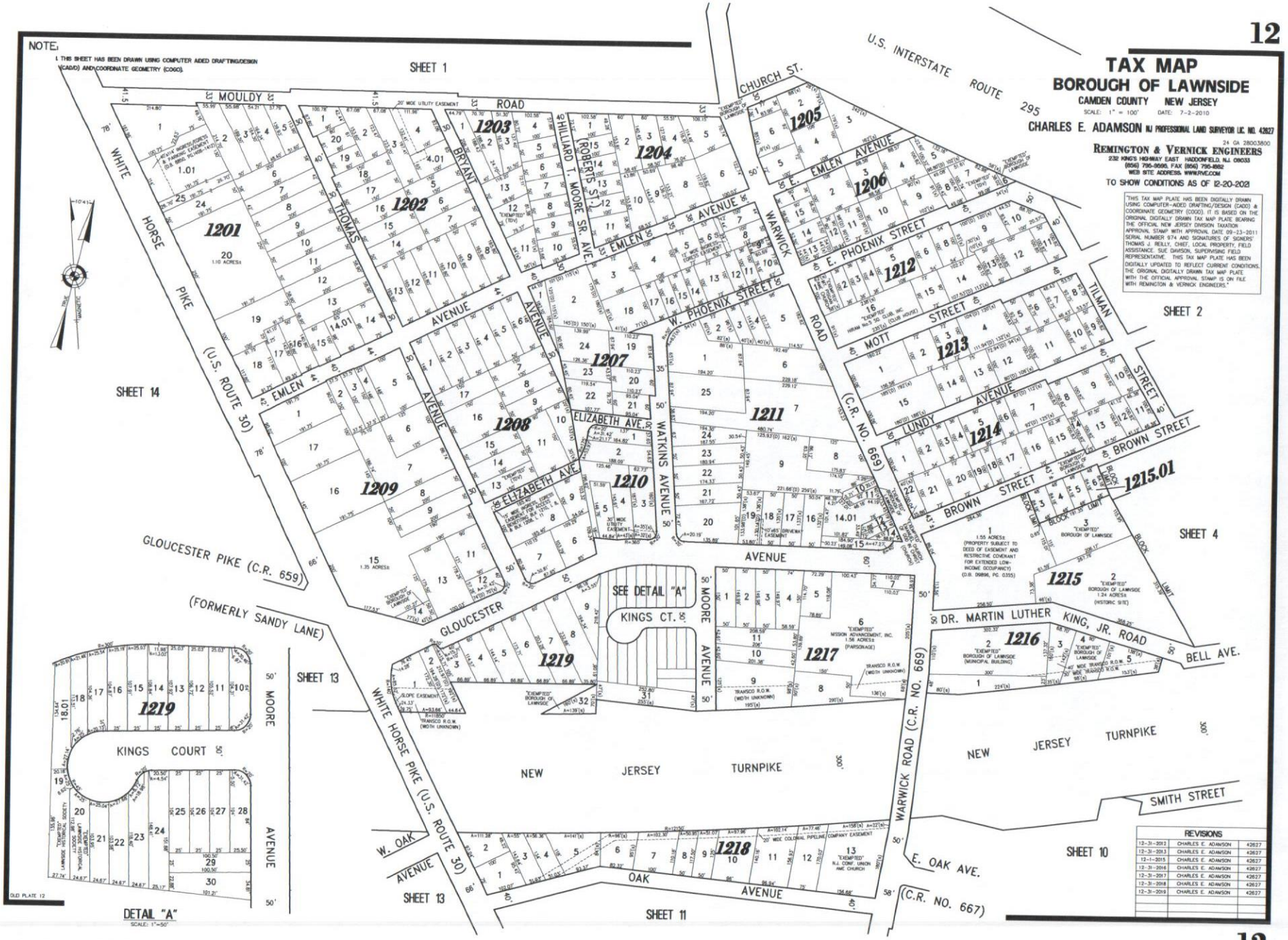

REVISIONS		
12-31-2016	CHARLES E. ADAMSON	42627

NOTE:

1. THIS SHEET HAS BEEN DRAWN USING COMPUTER AIDED DRAFTING/DESIGN (CADD) AND COORDINATE GEOMETRY (COGO).

"THIS TAX MAP PLATE HAS BEEN DIGITALLY DRAWN USING COMPUTER-AIDED DRAFTING/DESIGN (CADD) & COORDINATE GEOMETRY (COGO). IT IS BASED ON THE ORIGINAL DIGITALLY DRAWN TAX MAP PLATE BEARING THE OFFICIAL NEW JERSEY DIVISION TAXATION APPROVAL STAMP WITH APPROVAL DATE 09-23-2011 SERIAL NUMBER 874 AND SIGNATURES OF SIGNERS" THOMAS J. REILLY, CHIEF, LOCAL PROPERTY, FIELD ASSISTANCE. SUE DAWSON, SUPERVISING FIELD REPRESENTATIVE. THIS TAX MAP PLATE HAS BEEN DIGITALLY UPDATED TO REFLECT CURRENT CONDITIONS. THE ORIGINAL DIGITALLY DRAWN TAX MAP PLATE WITH THE OFFICIAL APPROVAL STAMP IS ON FILE WITH REMINGTON & VERNICK ENGINEERS."

TAX MAP
BOROUGH OF LAWNSIDE
CAMDEN COUNTY NEW JERSEY

SCALE: 1" = 100' DATE: 7-2-2010

CHARLES E. ADAMSON NJ PROFESSIONAL LAND SURVEYOR LIC. NO. 42627

24 GA 28003800

REMINGTON & VERNICK ENGINEERS
232 KING'S HIGHWAY EAST HADDONFIELD, N.J. 08033
(856) 795-9595, FAX (856) 795-8882
WEB SITE ADDRESS: WWW.RVE.COM

TO SHOW CONDITIONS AS OF 12-20-2021

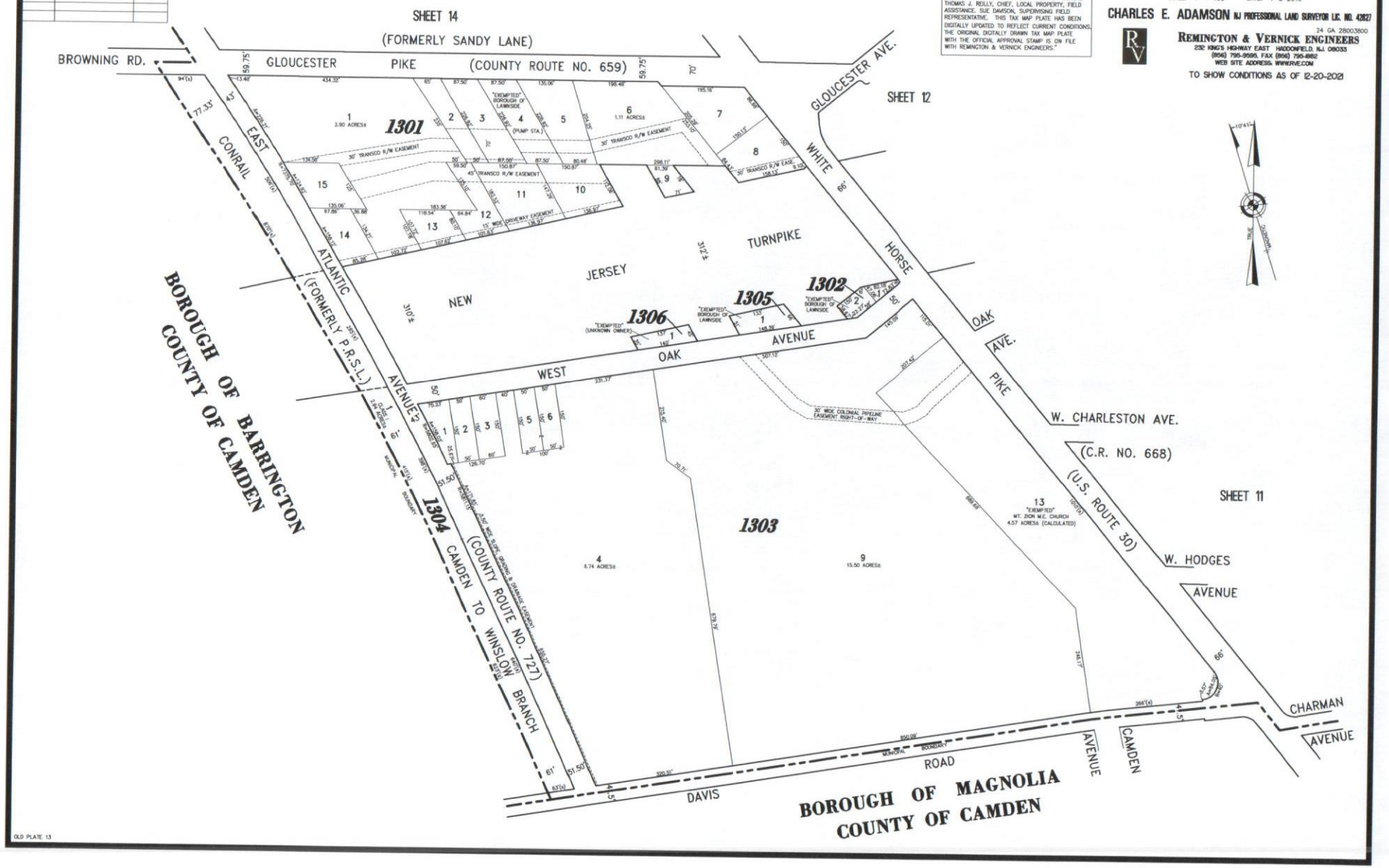

OLD PLATE 13

REVISIONS		
12-31-2018	CHARLES E. ADAMSON	42627

NOTE:

1. THIS SHEET HAS BEEN DRAWN USING COMPUTER AIDED DRAFTING/DESIGN (CADD) AND COORDINATE GEOMETRY (COGO).

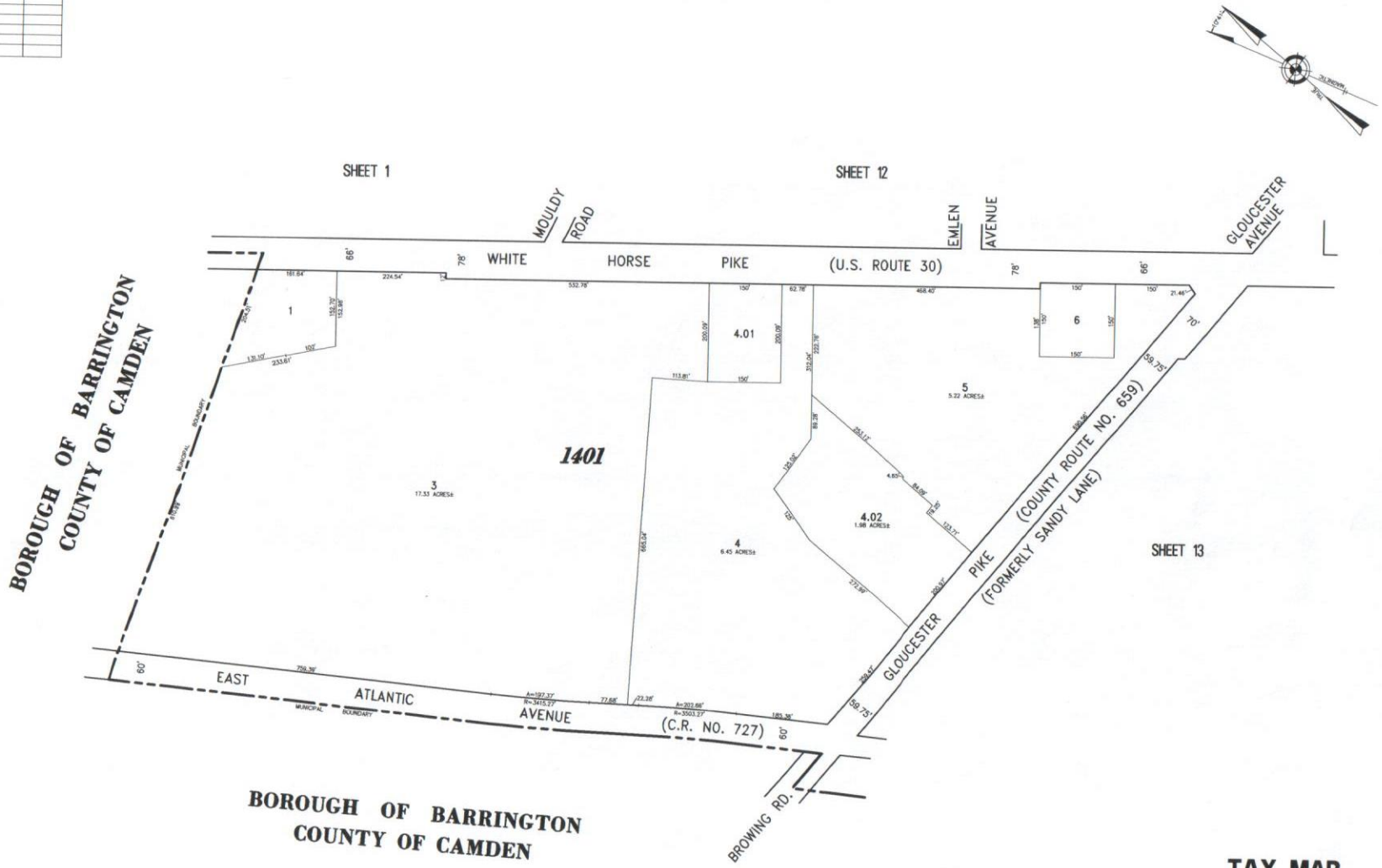

"THIS TAX MAP PLATE HAS BEEN DIGITALLY DRAWN USING COMPUTER-AIDED DRAFTING/DESIGN (CADD) & COORDINATE GEOMETRY (COGO). IT IS BASED ON THE ORIGINAL DIGITALLY DRAWN TAX MAP PLATE BEARING THE OFFICIAL NEW JERSEY DIVISION TAXATION APPROVAL STAMP WITH APPROVAL DATE 09-23-2011 SERIAL NUMBER 974 AND SIGNATURES OF SIGNERS: THOMAS J. REILLY, CHIEF, LOCAL PROPERTY, FIELD ASSISTANCE. SUE DAWSON, SUPERVISING FIELD REPRESENTATIVE. THIS TAX MAP PLATE HAS BEEN DIGITALLY UPDATED TO REFLECT CURRENT CONDITIONS. THE ORIGINAL DIGITALLY DRAWN TAX MAP PLATE WITH THE OFFICIAL APPROVAL STAMP IS ON FILE WITH REMINGTON & VERNICK ENGINEERS."

TAX MAP
BOROUGH OF LAWNSIDE
CAMDEN COUNTY NEW JERSEY

SCALE: 1" = 100' DATE: 7-2-2010

CHARLES E. ADAMSON NJ PROFESSIONAL LAND SURVEYOR LIC. NO. 42627

24 GA 28003800

REMINGTON & VERNICK ENGINEERS
232 KINGS HIGHWAY EAST HADDONFIELD, NJ 08033
(856) 795-9595, FAX (856) 795-8962
WEB SITE ADDRESS WWW.RVE.COM

TO SHOW CONDITIONS AS OF 12-20-2021

OLD PLATE 14